








 Department of Energy, Mines,
 Industry Regulation and Safety

Geothermal Release Area G24-5 Cadastre

-  Homestead
-  Pipeline
-  LGA Boundary
-  Townsite
-  G24-5



Coordinates hereon are in accordance with
 Section 8 of the *Petroleum and Geothermal Energy Resources Act 1967 (WA)* (PGERA67)
 The displayed grid defining the 5' x 5' blocks is AGD66 and coordinates shown are GDA94.

GDA

