





128°5'4.65"E
23°4'54.93"S

128°30'4.65"E
23°14'54.92"S

129°0'4.64"E
23°19'54.90"S

128°5'4.69"E
23°49'54.95"S

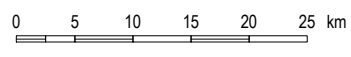
129°0'4.66"E
23°49'54.90"S

-  Kiwirrkurra People
-  Ngaanyatjarra Lands
-  LGA Boundary
-  Affected Crown Reserve

 Government of Western Australia
Department of Mines, Industry Regulation and Safety

Release Area

L22-6



Coordinates are in accordance with Section 8 of the
Petroleum and Geothermal Energy Resources Act 1967 (WA) (PGERA67)
The displayed grid defining the 5' x 5' blocks is AGD66 and coordinates shown are GDA94.

