

# STATE OF WESTERN AUSTRALIA

## PETROLEUM PIPELINES ACT 1969

### NOTICE OF APPLICATION STP-PLA-0058 FOR A LICENCE FOR WEST ERREGULLA PIPELINE

Notice is hereby given that, pursuant to section 8 of the *Petroleum Pipelines Act 1969*, an application has been received from AGI OPERATIONS PTY LIMITED, for a licence to construct and operate a pipeline for the conveyance of petroleum.

A map showing the proposed route of the pipeline may be examined during public office hours until 05 July 2024 at the Department of Energy, Mines, Industry Regulation and Safety, 1<sup>st</sup> floor Mineral House, 100 Plain Street, East Perth, WA and the Geraldton Mining Registrar Office, Post Office Plaza 50-52 Durlacher Street Geraldton WA.

Dated at Perth this 04 day of June 2024

Made under the *Petroleum Pipelines Act 1969* of the State of Western Australia.



LARA HAENGA  
SENIOR TITLES OFFICER  
RESOURCE TENURE BRANCH

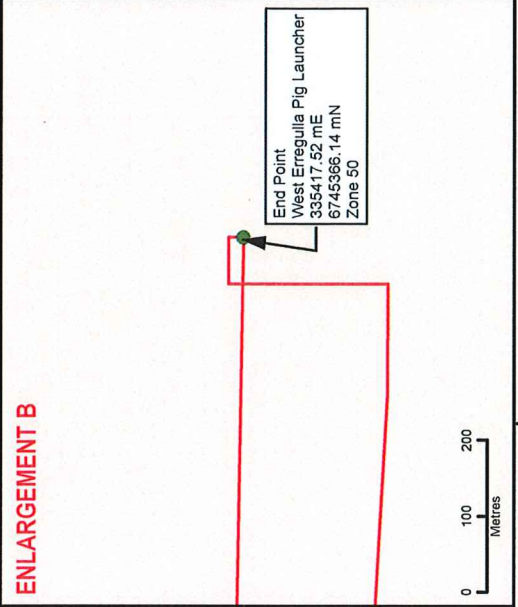
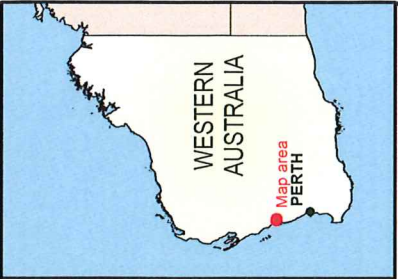
115°15'0"

115°10'0"

29°25'0"

End Point  
West Erregulla Pig Launcher  
335417.52 mE  
6745366.14 mN  
Zone 50

See Enlargement B



West Erregulla Pig receiver  
319519.70 mE  
6745637.29 mN  
Zone 50

West Erregulla Meter Station  
319522.30 mE  
6745629.20 mN  
Zone 50

Start Point  
DBNG/West Erregulla  
319492.21 mE  
6745633.50 mN  
Zone 50

See Enlargement A

Tomkins Road

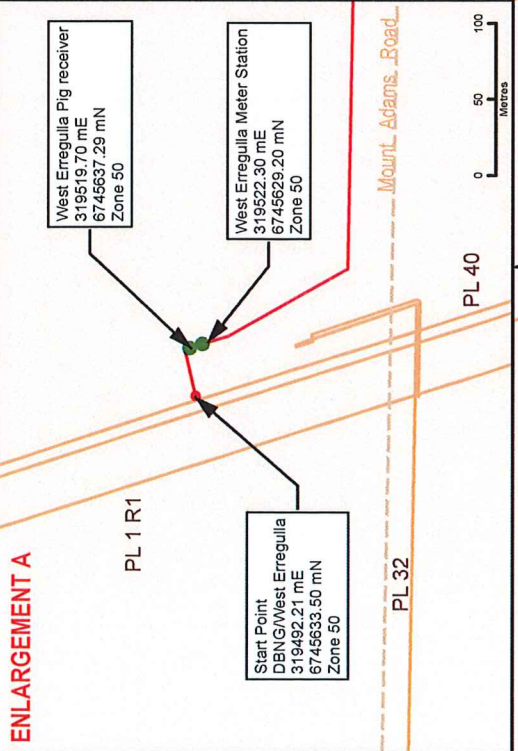
Mount Adams Road

Mount Adams Road

PL 40

DBNG

PL 1 R1



- Proposed facilities point
- STP-PLA-0058 proposed pipeline route
- Other pipeline

0 1 2  
Kilometres

GDA  
Geocentric Datum of Australia, 1984 (GDA 84)  
Coordinates hereon are in accordance with  
Section 8 of the Petroleum Pipelines Act 1969 (PPA69)

**STP-PLA-0058**  
**Pipeline Licence Application**  
**West Erregulla**  
Ad Map

Department of Energy, Mines,  
Industry Regulation and Safety

